

NOTICE!!

These documents have been scanned!

Do not place un-scanned documents beneath this notice!

Do not remove this notice from this file!

GPO Jacket No. 560-102
Print Order 61540
Rise Business Services, LLC
Job=AZ15 7/9/2019



Box Number= AZ15152



Claim Begin-End: AMC448726-AMC448726

1 Initial Receipt



AZ15152-3

AMC448714-AMC449477

United States Department of the Interior
Bureau of Land Management
 DIV OF LANDS, MINRLS & ENERGY
 ONE N CENTRAL AVE
 PHOENIX, AZ 85004 -4427
 Phone: 602-417-9200

Receipt

No: 4067999

Transaction #: 4179765	
Date of Transaction: 01/17/2018	
CUSTOMER:	
CHARLES F EASTER PO BOX 553 VAIL, AZ 85641-0553 US	

ENTERED
 JAN 24 2018
 BY: *Ritm*

LINE #	QTY	DESCRIPTION	REMARKS	UNIT PRICE	TOTAL
1	1.00	LOCATABLE MINERALS / MINING CLAIMS-NEW, UNADJUD, ONE OR MORE AUTH NOS / NEW MINING CLAIMS MAINTENANCE FEE CASES: AMC448726/\$155.00		- n/a -	155.00
2	1.00	LOCATABLE MINERALS / MINING CLAIMS-NEW, UNADJUD, ONE OR MORE AUTH NOS / NEW MINING CLAIMS LOCATION FEE CASES: AMC448726/\$37.00		- n/a -	37.00
3	1.00	LOCATABLE MINERALS / MINING CLAIMS-NEW, UNADJUD, ONE OR MORE AUTH NOS / NEW MINING CLAIM PROCESSING FEE CASES: AMC448726/\$20.00		- n/a -	20.00
TOTAL:					\$212.00

PAYMENT INFORMATION			
1	AMOUNT:	212.00	POSTMARKED: N/A
	TYPE:	CHECK	RECEIVED: 01/17/2018
	CHECK NO:	5058	
	NAME:	EASTER, CHARLES F PO BOX 553 VAIL AZ 85641-0553 US	

REMARKS

This receipt was generated by the automated BLM Collections and Billing System and is a paper representation of a portion of the official electronic record contained therein.

NOTICE!!

These documents have been scanned!

Do not place un-scanned documents beneath this notice!

Do not remove this notice from this file!

GPO Jacket No. 560-102
Print Order 61540
Rise Business Services, LLC
Job=AZ15 7/9/2019



Box Number= AZ15152



Claim Begin-End: AMC448726-AMC448726

2 Correspondence



AZ15152-3

AMC448714-AMC449477

**NO
DOCUMENTS
FOUND**

NO DOCUMENTS FOUND
NO DOCUMENTS FOUND

NOTICE!!

These documents have been scanned!

Do not place un-scanned documents beneath this notice!

Do not remove this notice from this file!

GPO Jacket No. 560-102
Print Order 61540
Rise Business Services, LLC
Job=AZ15 7/9/2019



Box Number= AZ15152



Claim Begin-End: AMC448726-AMC448726

3 Transfers



AZ15152-3

AMC448714-AMC449477

**NO
DOCUMENTS
FOUND**

**NO DOCUMENTS FOUND
NO DOCUMENTS FOUND**

NOTICE!!

These documents have been scanned!

Do not place un-scanned documents beneath this notice!

Do not remove this notice from this file!

GPO Jacket No. 560-102
Print Order 61540
Rise Business Services, LLC
Job=AZ15 7/9/2019



Box Number= AZ15152



Claim Begin-End: AMC448726-AMC448726

4 Annual Filings



AZ15152-3

AMC448714-AMC449477

DEPARTMENT OF THE INTERIOR
BUREAU OF LAND MANAGEMENT
MINING CLAIMS

Run Date/Time: 9/11/2018

MC Maintenance Fees Paid Through the BLM Pay Portal
(by Date Paid)

Page 420 Of 723

CBS Receipt: 4249526

Printed For Lead File # AMC448726

Agency Tracking ID: 1535561547

Assessment Year: 2019

Paid On: 8/29/2018

Number of BLM Serial Nr: 1

Total Amount Paid: \$155.00

Claim Name	BLM Serial No	Lead File No	Amount Paid
JOJO 3	AMC448726	AMC448726	\$155.00

United States Department of the Interior
Bureau of Land Management
 BUSINESS & SUPPORT SVCS DIV
 ONE N CENTRAL AVE SUITE 800
 PHOENIX, AZ 85004 -4427
 Phone: 602-417-9200

Receipt

No: 4249526

Transaction #: 4365012	
Date of Transaction: 08/29/2018	
CUSTOMER:	
CHARLES EASTER 11372 S CIENEGA DM PL. VAIL, AZ 85641 US	

LINE #	QTY	DESCRIPTION	REMARKS	UNIT PRICE	TOTAL
1	1.00	LOCATABLE MINERALS / MINING CLAIMS- NOT NEW-UNADJUD, ONE AUTH NO. ONLY / MINING CLAIM MONEY RECEIVED CASES: AMC448726/\$155.00		- n/a -	155.00
TOTAL:					\$155.00

PAYMENT INFORMATION			
NOTE: Items will appear on credit card statement as "BLM O Mining Claim".			
1	AMOUNT:	155.00	POSTMARKED: N/A
	TYPE:	CREDIT CARD	RECEIVED: 08/29/2018
	NAME:	CHARLES EASTER 11372 S CIENEGA DM PL. VAIL AZ 85641 US	
	CARD NO:	XXXXXXXXXXXX0220	AUTH CODE: 095522
	NAME ON CARD:	CHARLES EASTER	
	SIGNATURE:		

REMARKS

This receipt was generated by the automated BLM Collections and Billing System and is a paper representation of a portion of the official electronic record contained therein.

UNITED STATES
DEPARTMENT OF THE INTERIOR
BUREAU OF LAND MANAGEMENT

3

RAM

AMC 448726

FORM APPROVED
OMB NO. 1004-0114
Expires: January 31, 2020

MAINTENANCE FEE WAIVER CERTIFICATION

SEE INSTRUCTIONS ON PAGE 2

1. This small miner waiver is filed for the assessment year beginning on September 1, **2018** and ending on September 1, **2019**.
2. The undersigned and all related parties owned ten or fewer mining claims, mill, or tunnel sites located and maintained on Federal lands in the United States of America on September 1, **2018**.
3. The undersigned have performed the assessment work required by law for each mining claim listed prior to filing this waiver and understand that by filing this form, the undersigned must file an affidavit of assessment work with the Bureau of Land Management (BLM) by the December 30th following the filing of this waiver.
4. The undersigned understand that if the assessment work obligation has not yet come due under 30 U.S.C. 28 (for those claims in their first assessment year only), a notice of intent to hold reciting this condition must be recorded by the December 30th following the filing of this waiver.
5. The undersigned understand that mill and tunnel sites may also be listed on this waiver and be waived from payment of the maintenance fee, and that a notice of intent to hold for these sites is required to be filed with the BLM by the December 30th following the filing of this waiver.
6. The undersigned understand and acknowledge that pursuant to 43 U.S.C. 1212 and 18 U.S.C. 1001, the filing or recording of a false, fictitious, or fraudulent document with the BLM may result in a fine of up to \$250,000, a prison term not to exceed five years, or both.
7. The mining claims, mill or tunnel sites for which this waiver from payment of the maintenance fees is requested are:

CLAIM OR SITE NAME	BLM RECORDATION SERIAL NUMBER
1. Jo Jo # 3	AMC 448726
2.	
3.	
4.	
5.	
6.	
7.	
8.	

RECEIVED
 BLM ASSESSMENT DIVISION
 PHOENIX, ARIZONA
 2018 FEB 12 PM 1:42

The owner(s) (claimants) of the above mining claims and sites are:

Charles F. Easter
 (Owner's Name - Please Print)
 PO Box 553
 (Owner's Mailing Address)

Chad J. Easter
 (Owner's Signature)
 Vail AZ 85641
 (City) (State) (Zip Code)

(Owner's Name - Please Print)
 (Owner's Mailing Address)

(Owner's Signature)
 (City) (State) (Zip Code)

(Owner's Name - Please Print)
 (Owner's Mailing Address)

(Owner's Signature)
 (City) (State) (Zip Code)

(Owner's Name - Please Print)
 (Owner's Mailing Address)

(Owner's Signature)
 (City) (State) (Zip Code)

423
INTERESTED
 SEP 07 2018
 BY: *[Signature]*

[Handwritten initials]

(Owner's Name - Please Print)	(Owner's Signature)
(Owner's Mailing Address)	(City) (State) (Zip Code)
(Owner's Name - Please Print)	(Owner's Signature)
(Owner's Mailing Address)	(City) (State) (Zip Code)
(Owner's Name - Please Print)	(Owner's Signature)
(Owner's Mailing Address)	(City) (State) (Zip Code)
(Owner's Name - Please Print)	(Owner's Signature)
(Owner's Mailing Address)	(City) (State) (Zip Code)

18 U.S.C. 1001 and 43 U.S.C. 1212 make it a crime for any person knowingly and willfully to make to any department or agency of the United States any false, fictitious or fraudulent statements or representations as to any matter within its jurisdiction.

INSTRUCTIONS

1. This certification is made under the provisions of 43 U.S.C. § 1744 and 30 U.S.C. §28-28k and the regulations thereunder (43 CFR Part 3830).
2. The claimant(s) must fill in the dates in paragraph 1 for the beginning and ending of the assessment year for which this waiver is sought.
3. The claimant(s) must fill in the date in paragraph 2 for the beginning of the assessment year for which this waiver is sought.
4. All claim and site names and BLM serial numbers must be listed for the mining claims, mill sites, and tunnel sites for which the waiver is sought.
5. All owners of the mining claims, mill sites, and tunnel sites and their addresses must be given.
6. This waiver form must be signed by all the claimants or their designated agent, in original form. If an agent is designated, a notarized designation of agent, signed by all of the claimants with proper address given, must be submitted with this waiver.
7. This form must be filed no later than September 1st for the upcoming assessment year in the BLM State Office where the mining claims or sites are recorded, or the waiver cannot be granted by the BLM. (Example: To obtain a waiver for the assessment year 2012, which begins on September 1, 2011, you must qualify for and file for a waiver no later than September 1, 2011, in the proper BLM State Office.)
8. For all mining claims which require assessment work, you must record an affidavit of labor on or before the December 30th immediately following the filing of this waiver. For all other mining claims or sites waived, you must record a notice of intent to hold on or before the December 30th immediately following the filing of this waiver.
9. Mill and tunnel sites may also be listed on this waiver and be waived from payment of the maintenance fee. A notice of intent to hold for these sites is required to be filed by the December 30th following the filing of this waiver.

2018 FEB 12 1:42

PHOENIX, ARIZONA

BLM STATE OFFICE

RECORDS

FOR OFFICIAL USE ONLY

3

448726
PER

UNITED STATES
DEPARTMENT OF THE INTERIOR
BUREAU OF LAND MANAGEMENT

Form 3830-2
(October 2013)

MAINTENANCE FEE WAIVER CERTIFICATION

FORM APPROVED
OMB NO. 1004-0114
Expires: October 31, 2016

SEE INSTRUCTIONS ON PAGE 2

1. This small miner waiver is filed for the assessment year beginning on September 1, ~~2017~~²⁰¹⁸ and ending on September 1, ~~2018~~²⁰¹⁹.
2. The undersigned and all related parties owned ten or fewer mining claims, mill, or tunnel sites located and maintained on Federal lands in the United States of America on September 1, 2018.
3. The undersigned have performed the assessment work required by law for each mining claim listed prior to filing this waiver and understand that by filing this form, the undersigned must file an affidavit of assessment work with the Bureau of Land Management (BLM) by the December 30th following the filing of this waiver.
4. The undersigned understand that if the assessment work obligation has not yet come due under 30 U.S.C. 28 (for those claims in their first assessment year only), a notice of intent to hold reciting this condition must be recorded by the December 30th following the filing of this waiver.
5. The undersigned understand that mill and tunnel sites may also be listed on this waiver and be waived from payment of the maintenance fee, and that a notice of intent to hold for these sites is required to be filed with the BLM by the December 30th following the filing of this waiver.
6. The undersigned understand and acknowledge that pursuant to 43 U.S.C. 1212 and 18 U.S.C. 1001, the filing or recording of a false, fictitious, or fraudulent document with the BLM may result in a fine of up to \$250,000, a prison term not to exceed five years, or both.
7. The mining claims, mill or tunnel sites for which this waiver from payment of the maintenance fees is requested are:

CLAIM OR SITE NAME	BLM RECORDATION SERIAL NUMBER
1. JoJo #3 ✓	AMC 448726
2.	
3.	
4.	
5.	
6.	
7.	
10.	

RECEIVED
BLM ARIZONA STATE OFFICE
2018 JAN 16 P 2:23
PHOENIX ARIZONA

The owner(s) (claimants) of the above mining claims and sites are:

Charles F. Easter
(Owner's Name - Please Print)
PO Box 553 Vail AZ 85641
(Owner's Mailing Address)

Charles F. Easter
(Owner's Signature)

(City) (State) (Zip Code)

(Owner's Name - Please Print)

(Owner's Mailing Address)

(Owner's Signature)

(City) (State) (Zip Code)

(Owner's Name - Please Print)

(Owner's Mailing Address)

(Owner's Signature)

(City) (State) (Zip Code)

(Owner's Name - Please Print)

(Owner's Mailing Address)

(Owner's Signature)

(City) (State) (Zip Code)

(Continued on page 2)

1/PB

AMC 448726

NOTICE OF INTENTION TO HOLD MINING CLAIMS/SITES
When Recorded Return Document to:

Charles F. Easter
PO Box 553
Vail Az. 85641

RECEIVED
2018 JAN 16 P 2:23
PHOENIX, ARIZONA
BLM
Date
Stamp

Check here if this is a change of address.
Telephone: _____

E-mail Address: cempiremtn@aol.com

I (We) intend to hold the claim(s) and/or site(s) listed below for the calendar year 2018 and I (We) have filed or will file a Notice of Intent to Hold in the county where the claim (s) is located.

Reason for filing a Notice of Intent to Hold instead of an assessment work filing (check one):
 Maintenance fee was paid to maintain claim(s) during this assessment year.
 Mill or tunnel sites.
 Claim(s) was located during the current assessment year.

BLM has deferred assessment work (attach copy of decision granting deferment, or pending petition for deferment including date petition was filed)

RECEIVED
2018 JAN 30 P 12:43
PHOENIX, ARIZONA

Line No.	AMC NUMBER	CLAIM/SITE NAME	COUNTY RECORDER DATA (If available)	TWP	RNG	SEC
1		JoJo #3				3
2				20S	14E	17WE
3						
4						
5						
6						
7						
8						
9						
10						

This requires a \$10 fee.

CK # 5059 - 1/25/18
AMC 448726

ENTERED
AC481
FEB - 1 2018
BY: PS

4076740

Charles Easton
11372 S. Cienega Nam Place
Vail, AZ 85641

PHOENIX AZ 852

25 JAN 2018 PM 9 1




RECEIVED
BLM AZ STATE OFFICE

2018 JAN 30 P 12:47

PHOENIX, ARIZONA

United States Dept. of Interior
Bureau of Land Management
Arizona State office
One North Central Ave
Suite 800
Phoenix, AZ 85004-800

05004-442700



520
873-7362



United States Department of the Interior
Bureau of Land Management
 DIV OF LANDS, MINRLS & ENERGY
 ONE N CENTRAL AVE
 PHOENIX, AZ 85004 -4427
 Phone: 602-417-9200

Receipt

No: 4076740

Transaction #: 4188661	
Date of Transaction: 01/31/2018	
CUSTOMER:	
	CHARLES F EASTER PO BOX 553 VAIL, AZ 85641-0553 US

ENTERED

 AC 481
 FEB - 1 2018
 BY: *AB*

LINE #	QTY	DESCRIPTION	REMARKS	UNIT PRICE	TOTAL
1	1.00	LOCATABLE MINERALS / MINING CLAIMS- NOT NEW-UNADJUD, ONE AUTH NO. ONLY / MINING CLAIM MONEY RECEIVED CASES: AMC448726/\$10.00	NOI	- n/a -	10.00
TOTAL:					\$10.00

PAYMENT INFORMATION			
1	AMOUNT:	10.00	POSTMARKED: N/A
	TYPE:	CHECK	RECEIVED: 01/30/2018
	CHECK NO:	5059	
	NAME:	EASTER, CHARLES F PO BOX 553 VAIL AZ 85641-0553 US	

REMARKS

This receipt was generated by the automated BLM Collections and Billing System and is a paper representation of a portion of the official electronic record contained therein.

MAINTENANCE FEE PAYMENT

Claimant Name: Charles F. Eacter
 Address: 11372 S. Cienega Dam Pl
 City: Vail State: AZ Zip: 85641
 Telephone: 520-873-7362
 E-mail address: cempiremtn@aol.com
 Signature: Chat J. Eacter

Check here if this is a change of address.

RECEIVED
 PLM Arizona State Office
 2018 JAN 16 P 2:23
 PHOENIX, ARIZONA
 Stamp

LINE NO.	AMC NUMBER	CLAIM/SITE NAME	COUNTY RECORDER DATA (if available)	TWP	RNG	SEC
1		Jo Jo # 3		20S	14E	17+8
2						
3						
4						
5						
6						
7						
8						
9						
10						

List additional claims on Form MCF112

Bureau of Land Management
 Arizona State Office
 www.blm.gov/az/

Check No: 1 A 9140 - Init. _____
 Receipt No.: _____
 For BLM Use Only

Form: MCF112
 Revised July 2009

NOTICE OF INTENTION TO HOLD MINING CLAIMS/SITES

When Recorded Return Document to:

Charles F. Easter
PO Box 553
Vail Az. 85641

RECEIVED
 BLM ASSESSMENT OFFICE
 PHOENIX, ARIZONA
 2018 JAN 16 P 2:23
 BLM
 Date
 Stamp

Check here if this is a change of address.
 Telephone: _____

E-mail Address: cempiremntn@aol.com

I (We) intend to hold the claim(s) and/or site(s) listed below for the calendar year 2018, and I (We) have filed or will file a Notice of Intent to Hold in the county where the claim (s) is located.

Reason for filing a Notice of Intent to Hold instead of an assessment work filing (check one):

- Maintenance fee was paid to maintain claim(s) during this assessment year.
- Mill or tunnel sites.
- Claim(s) was located during the current assessment year.
- BLM has deferred assessment work (attach copy of decision granting deferment, or pending petition for deferment including date petition was filed.)

Line No.	AMC NUMBER	CLAIM/SITE NAME	COUNTY RECORDER DATA (If available)	TWP	RNG	SEC
1		JoJo #3		20S	14E	17WE
2						
3						
4						
5						
6						
7						
8						
9						
10						

United States Department of the Interior
Bureau of Land Management
 DIV OF LANDS, MINRLS & ENERGY
 ONE N CENTRAL AVE
 PHOENIX, AZ 85004 -4427
 Phone: 602-417-9200

Receipt

No: 4067999

Transaction #: 4179765	
Date of Transaction: 01/17/2018	
CUSTOMER:	
CHARLES F EASTER PO BOX 553 VAIL, AZ 85641-0553 US	

LINE #	QTY	DESCRIPTION	REMARKS	UNIT PRICE	TOTAL
1	1.00	LOCATABLE MINERALS / MINING CLAIMS-NEW, UNADJUD, ONE OR MORE AUTH NOS / NEW MINING CLAIMS MAINTENANCE FEE CASES: AMC448726/\$155.00		- n/a -	155.00
2	1.00	LOCATABLE MINERALS / MINING CLAIMS-NEW, UNADJUD, ONE OR MORE AUTH NOS / NEW MINING CLAIMS LOCATION FEE CASES: AMC448726/\$37.00		- n/a -	37.00
3	1.00	LOCATABLE MINERALS / MINING CLAIMS-NEW, UNADJUD, ONE OR MORE AUTH NOS / NEW MINING CLAIM PROCESSING FEE CASES: AMC448726/\$20.00		- n/a -	20.00
TOTAL:					\$212.00

PAYMENT INFORMATION			
1	AMOUNT:	212.00	POSTMARKED: N/A
	TYPE:	CHECK	RECEIVED: 01/17/2018
	CHECK NO:	5058	
	NAME:	EASTER, CHARLES F PO BOX 553 VAIL AZ 85641-0553 US	

REMARKS
I processed his claim but these additional papers were with it.

This receipt was generated by the automated BLM Collections and Billing System and is a paper representation of a portion of the official electronic record contained therein.

were with it.

J. J. [Signature]

NOTICE!!

These documents have been scanned!

Do not place un-scanned documents beneath this notice!

Do not remove this notice from this file!

GPO Jacket No. 560-102
Print Order 61540
Rise Business Services, LLC
Job=AZ15 7/9/2019



Box Number= AZ15152



Claim Begin-End: AMC448726-AMC448726

5 Miscellaneous



AZ15152-3

AMC448714-AMC449477

**NO
DOCUMENTS
FOUND**

**NO DOCUMENTS FOUND
NO DOCUMENTS FOUND**

NOTICE!!

These documents have been scanned!

Do not place un-scanned documents beneath this notice!

Do not remove this notice from this file!

GPO Jacket No. 560-102
Print Order 61540
Rise Business Services, LLC
Job=AZ15 7/9/2019



Box Number= AZ15152



Claim Begin-End: AMC448726-AMC448726

6 Location Notices-Amendments and Supporting Documents



AZ15152-3

AMC448714-AMC449477

MINING CLAIM STATUS REPORT

Data Entered: 1/24/18 RAM

MTP Checked By: [Signature]
GEO Checked By: [Signature]

LEAD SERIAL NUMBER: AMC 448726 thru AMC _____

NUMBER OF CLAIMS & TYPE:

1 LODE
____ PLACER
____ ASSOCIATION PLACER
____ MILL SITE
____ TUNNEL SITE

CHARGES:

Processing Fee @ \$20 = \$ 20
Location Fee @ \$37 = \$ 37
Maintenance Fee @ \$155 = \$ 155
Add'l Maint Fee for Assoc Placer = \$ _____
SUBTOTAL \$ 212
Other Fees \$ _____
Other Fees \$ _____
TOTAL \$ _____

TOTAL ACREAGE: _____ Per Claim
(Placer Only)

NUMBER OF LOCATORS: 1

DOCUMENTS RECEIVED VIA : Over-the-Counter [] Mail [] **TIMELY FILED:** Yes [] No []

LEGAL DESCRIPTION: T 205 R 14E SEC 17
T _____ R _____ SEC _____
T _____ R _____ SEC _____
T _____ R _____ SEC _____
T _____ R _____ SEC _____

BLM [] FOREST SERVICE [] _____ SUBJ TO PL 359: Yes [] No []
WILDERNESS AREA [] _____

SPLIT ESTATE: N/A [] SX [] PX [] OTHER [] _____
SRHA [] Was proper Notice filed if located on SHRA Land? Yes [] No []

RECONVEYED MINERALS ON BLM LAND REQUIRE OPENING ORDER FROM 1944 TO 1993:
Open to Entry On _____ N/A []

COMMENTS/STATUS: VOID [] PARTIALLY VOID [] PVT MINERALS [] WITHDRAWN LANDS []
OTHER [] _____

[] Claimant acknowledges that portions of the following claim(s) site(s) may be void or voidable.

Printed Name of Claimant _____ Signature of Claimant _____


*****FINAL ADJUDICATION*****

DATE _____ INITIALS _____

LOCATION NOTICE FOR LODE MINING CLAIM

Amendment BLM Serial #

NOTICE IS HEREBY GIVEN that the JoJo # 3
_____ lode mining claim has been located
by Charles F. Easter whose current mailing
address is PO Box 553
Mail Az. 85641



The general course of this claim is North to South and it is situated in Santa Cruz
County, Arizona. This claim is 1500 feet in length and 600 feet in width.

20 Total Claim Acreage. This claim runs from the location monument on which this location notice
is posted on the centerline of the claim approximately 1500 feet in a N. direction to the N.
end line and 300 feet in a E. direction to the E. end line. This claim is marked by six
monuments, one at each corner and one at the center of each end line of the claim.

The location monument on which this notice is posted is situated within Section 17 NE Township 20
S., Range 14 E, Gila Salt River Base and Meridian, Arizona and this claim encompasses portions
of the following quarter section(s), section(s), Township(s) and Range(s) (17 NE - 8 SE), T-20,
R-14 E

Gila Salt River Base and Meridian, Arizona.

The locality of this claim with reference to some natural object or permanent monument and additional information
(if any) concerning its locality are as follows: Aprox 4,000', SSW of the Bades
Tower which is aprox. 2000' S. of the Quantrell Mine

The above information is shown on the attached map.

DATED AND POSTED on the ground this 14th day of January, 2018.

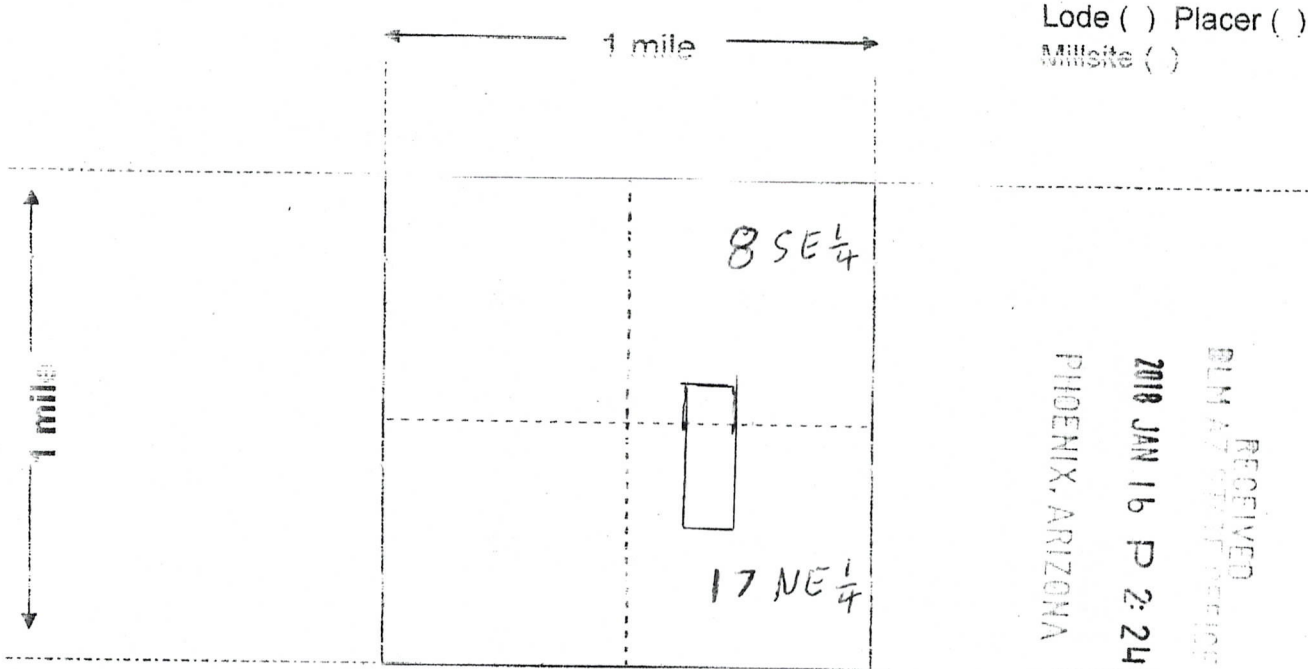
LOCATOR(s) AGENT

Print Name(s) Charles F. Easter
Signature(s) Charles F. Easter

Form MCF100
Revised July 2014

AMC448726

MINING CLAIM MAP



Scale: 1" = 2000 feet



- The above map depicts the Jo Jo 43 mining claim, which is located in Section (s) 17-8, Township 20 S, Range 14 E, Gila and Salt River Base and Meridian, Santa Cruz County, Arizona. Total claim acreage is 20 acres
- The type of corner and location monuments used are as follows: 3" PVC Pipe 4' tall @ end cap placed over r-bar driven into the ground
- The bearings and distances in degrees and feet between claim corners and to a public land survey monument are as depicted on the map.
- If the claim is a placer or millsite claim with exterior limits conforming to legal subdivisions of the public survey, provide a legal description of the claim _____

Form M14, 1000
Revised July 2014

This form is available from the Arizona Geology Survey and may be reproduced.

AMC144872b

USLM 3212 5000

Quantrell Mine

Basin

WILDERNESS

North Tower

5899

PIECHIK, ARIZONA

2018 JAN 16 P 2:24

PROPERTY BOUNDARY

4WD

Agua

Caliente

4WD

x 5270

x 5157

ANC 448726

Input Parameters for Geographic Report with Land

System Id = CR

Admin State = AZ

Geo State =

Casetype Begins With

Case Disp Txt = AUTHORIZED, CANCELLED, EXPIRED, PENDING, REJECTED, RELINQUISHED, VOID, WITHDRAWN

Mer Twp Rng = 14 0200S 0140E

Section = 017, 999

Mtrs =

Commodity =

Commodity Txt =

Pending Org =

Pend Org Decode =

Total Rows Returned: 2

RUN TIME: 09:54 AM

UNITED STATES DEPARTMENT OF INTERIOR
BUREAU OF LAND MANAGEMENT
GEOGRAPHIC REPORT WITH LAND
Sorted by Serial Number

RUN DATE: 01/17/2018

Page 1 of 1

Adm State: AZ

Serial Number: AZA 028555
Total Case Acres: 25,138.000

<u>Casetype</u>	<u>Case Disp</u>	14	0200S	0140E	<u>Sect</u>	<u>Sur Typ</u>	<u>Sur Num</u>	<u>Suff</u>	<u>Subdivision</u>	<u>Act Pend</u>
232107	AUTHORIZED				017	ALIQ FF			S2; PART S2N2;	

CHARLES EASTER
11372 S. CIENEGA DAM PL
VAIL, AZ 85641



7015 3430 0000 1435 5775



1043-



85004

U.S. POSTAGE
PAID
VAIL, AZ
85641
JAN 12, 18
AMOUNT
\$5.50
R2304W121765-02

"Electronic
RETURN RECEIPT
REQUESTED II

BLM - AZ State Office
1 North Central Ave
Ste - 800
Phoenix AZ
85004

PHOENIX, ARIZONA

2018 JAN 16 P 2:23

RECEIVED
BLM AZ STATE OFFICE

85004-442700



PHOENIX AZ 852

12 JAN 2018 PM 4 L



7015 3430 0000 1435 5775

PLACE STICKER AT TOP OF ENVELOPE TO THE RIGHT
OF THE RETURN ADDRESS. FOLD AT DOTTED LINE

CERTIFIED MAIL®